




















# City of Bryant, AR Official Zoning Map

Ordinance 2020-07  
Adoption Date: 06/30/2020  
Latest Update: 08/25/2021

## Zoning Districts

- |  |  |
|--|--|
|  AI (Airport Industrial)      |  NR (Neighborhood Residential)          |
|  C (Civic)                    |  NT (Neighborhood Transition)           |
|  C-1 (Community Commercial)   |  O-S (Open Space, Parks)                |
|  C-2 (Highway Commercial)     |  PUD (Planned Unit Development)         |
|  C-3 (Interstate Commercial)  |  R-1 (Single Family, Duplex)            |
|  IM (Industrial/Mining)       |  R-1.S (Single Family, Site Built Only) |
|  MSMU (Main Street Mixed Use) |  R-2 (Single Family)                    |
|  |  R-E (Residential - No Sewer)           |
|  |  R-M (Residential - Mixed Use)          |

## Special Zoning

- |   |                              |
|---|------------------------------|
|  | Pedestrian Friendly Frontage |
|  | Pedestrian Priority Frontage |
|  | Planning Area                |



0 0.5 1 Miles

